

Appendix 6.1

Figures for Chapter 6 Part 3 of 3

Landscape and Visual Impact Assessment

Rev D 17 December 2014



VIEWPOINT No 4 EXISTING

VIEWPOINT: 4

DATE OF PHOTOGRAPH: 24 April 14 @ 11:03

GRID REF: SU 11709 27933

BEARING: 316° NW

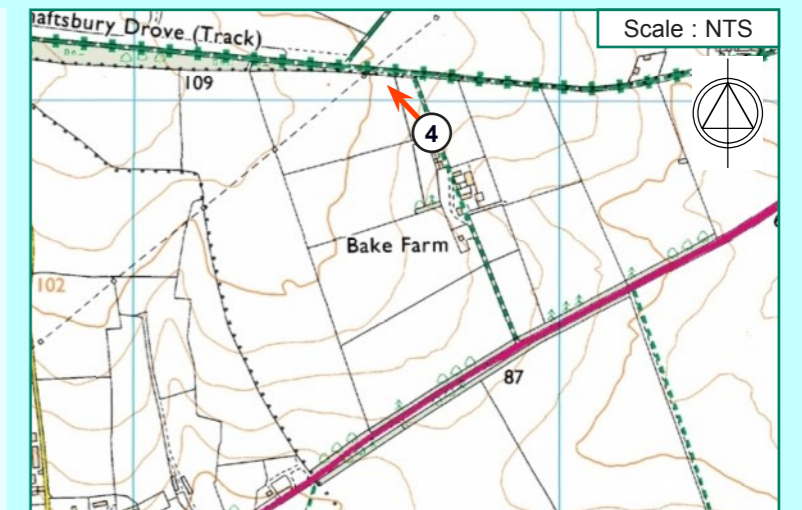
GROUND LEVEL ELEVATION: 91m AOD

DISTANCE TO SITE: 5m

CAMERA: Nikon D40 digital SLR (18-55mm lens)

CAMERA/VIEWER HEIGHT: 1.8m

CAMERA FOCAL LENGTH: 55mm



BAKE FARM

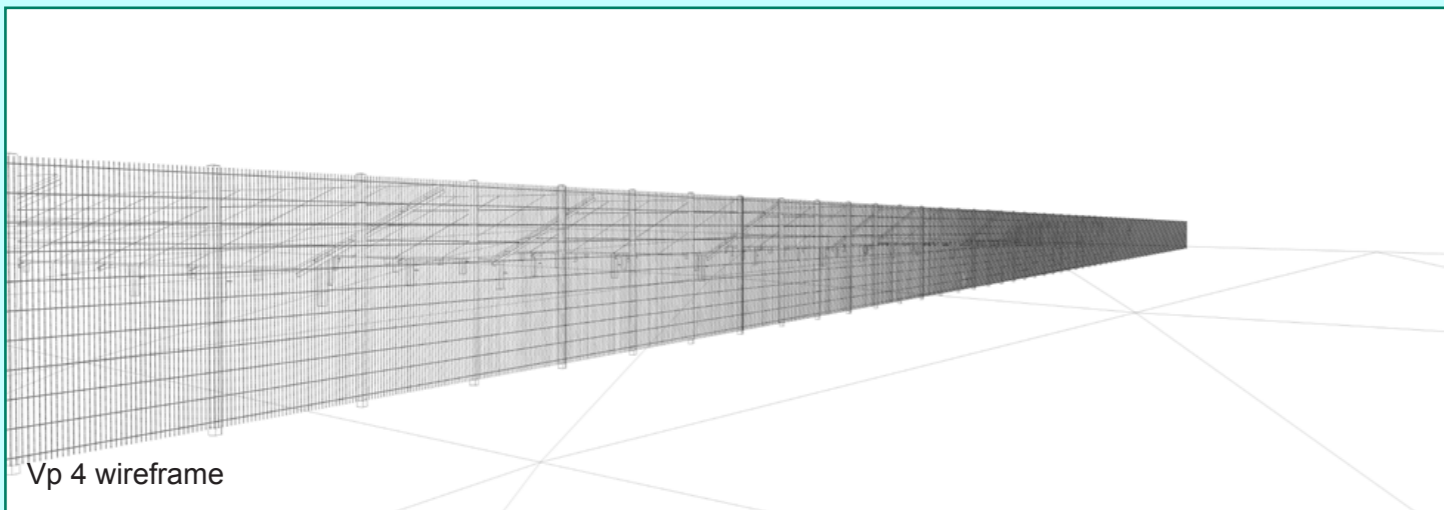
FIGURE 6.19.1a
Photomontages





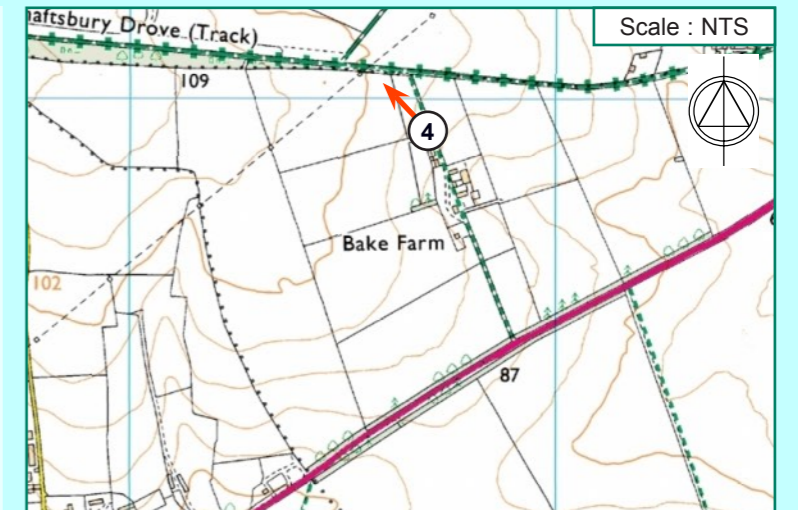
VIEWPOINT No 4 **PROPOSED** with no mitigation

18 Dec 14 S:\PROJECTS\2658 - Bake Farm PV\MB\GRAPHICS\2658_LVIA_Fig's_A3-L



Vp 4 wireframe

VIEWPOINT: 4
DATE OF PHOTOGRAPH: 24 April 14 @ 11:03
GRID REF: SU 11709 27933
BEARING: 316° NW
GROUND LEVEL ELEVATION: 91m AOD
DISTANCE TO SITE: 5m
CAMERA: Nikon D40 digital SLR (18-55mm lens)
CAMERA/VIEWER HEIGHT: 1.8m
CAMERA FOCAL LENGTH: 55mm



BAKE FARM

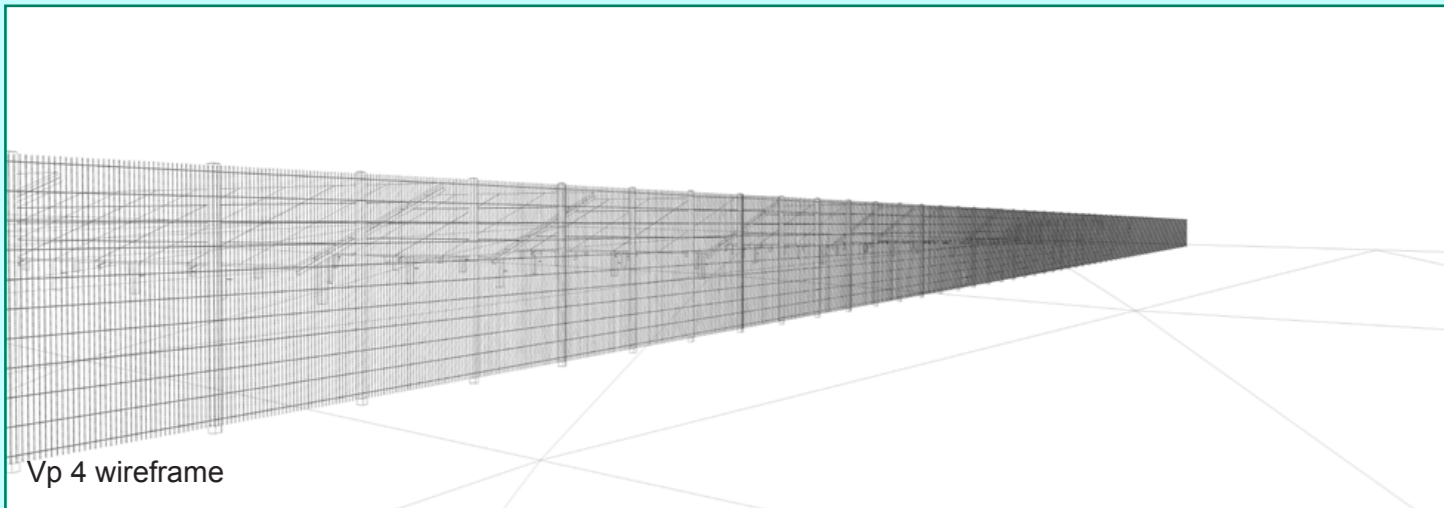
FIGURE 6.19.1b
Photomontages



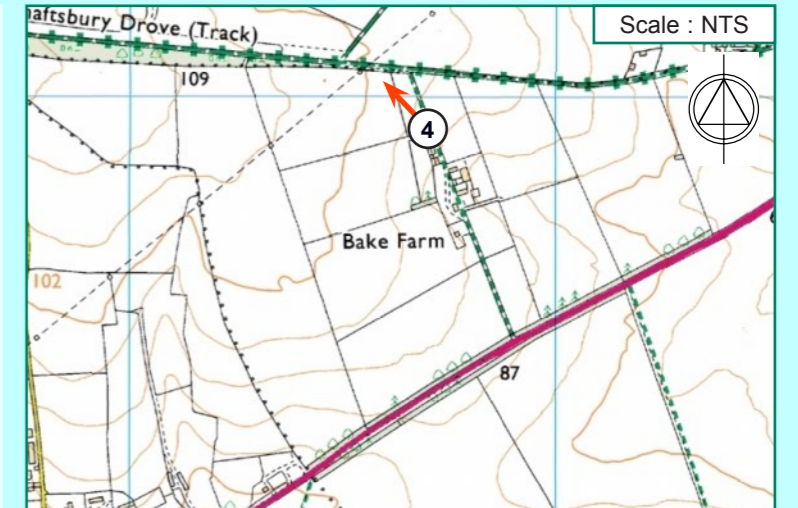


VIEWPOINT No 4 **PROPOSED** with mitigation shown after 5-7years growth

18 Dec 14 S:\PROJECTS\2658 - Bake Farm PV\MB\GRAPHICS\2658_LVIA_Figs_A3-L



VIEWPOINT: 4
DATE OF PHOTOGRAPH: 24 April 14 @ 11:03
GRID REF: SU 11709 27933
BEARING: 316° NW
GROUND LEVEL ELEVATION: 91m AOD
DISTANCE TO SITE: 5m
CAMERA: Nikon D40 digital SLR (18-55mm lens)
CAMERA/VIEWER HEIGHT: 1.8m
CAMERA FOCAL LENGTH: 55mm



BAKE FARM

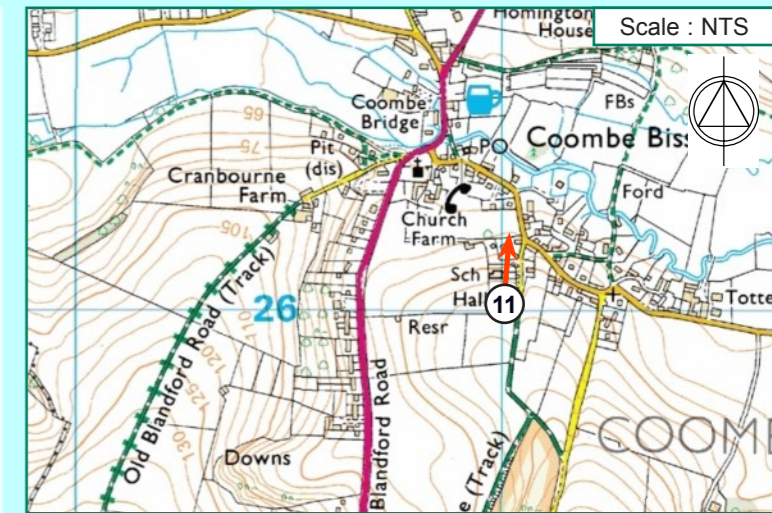
FIGURE 6.19.1c
Photomontages





VIEWPOINT No 11 EXISTING

VIEWPOINT: 11
DATE OF PHOTOGRAPH: 24 April 14 @ 11:45
GRID REF: SU 10987 25881
BEARING: 11° NE
GROUND LEVEL ELEVATION: 89m AOD
DISTANCE TO SITE: 1.7km
CAMERA: Nikon D40 digital SLR (18-55mm lens)
CAMERA/VIEWER HEIGHT: 1.8m
CAMERA FOCAL LENGTH: 55mm




BAKE FARM

FIGURE 6.19.2a
Photomontages



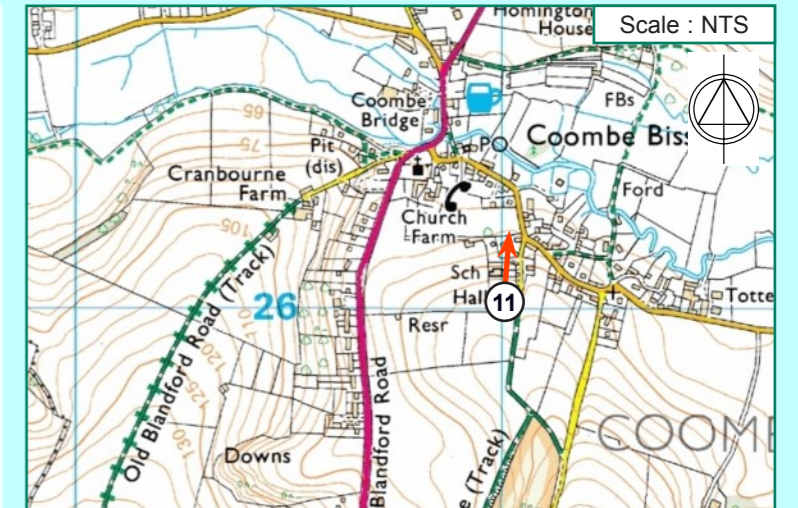


VIEWPOINT No 11 PROPOSED with no mitigation



Vp 11 wireframe

VIEWPOINT: 11
DATE OF PHOTOGRAPH: 24 April 14 @ 11:45
GRID REF: SU 10987 25881
BEARING: 11° NE
GROUND LEVEL ELEVATION: 89m AOD
DISTANCE TO SITE: 1.7km
CAMERA: Nikon D40 digital SLR (18-55mm lens)
CAMERA/VIEWER HEIGHT: 1.8m
CAMERA FOCAL LENGTH: 55mm



18 Dec 14 S:\PROJECTS\2658 - Bake Farm PV\MB\GRAPHICS\2658_LVIA\Figs_A3-L


BAKE FARM

FIGURE 6.19.2b
Photomontages

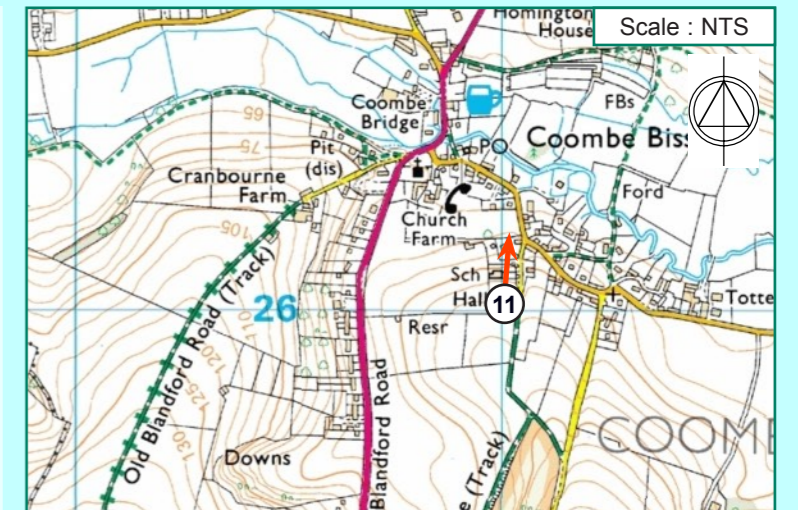




VIEWPOINT No 11 **PROPOSED** with mitigation shown after 5-7years growth



VIEWPOINT: 11
DATE OF PHOTOGRAPH: 24 April 14 @ 11:45
GRID REF: SU 10987 25881
BEARING: 11° NE
GROUND LEVEL ELEVATION: 89m AOD
DISTANCE TO SITE: 1.7km
CAMERA: Nikon D40 digital SLR (18-55mm lens)
CAMERA/VIEWER HEIGHT: 1.8m
CAMERA FOCAL LENGTH: 55mm



18 Dec 14 S:\PROJECTS\2658 - Bake Farm PV\MB\GRAPHICS\2658_LVIA\Figs_A3-L

BAKE FARM

FIGURE 6.19.2c
Photomontages





VIEWPOINT No 13 EXISTING

VIEWPOINT: 13

DATE OF PHOTOGRAPH: 24 April 14 @ 11:55

GRID REF: SU 11114 25562

BEARING: 6° N

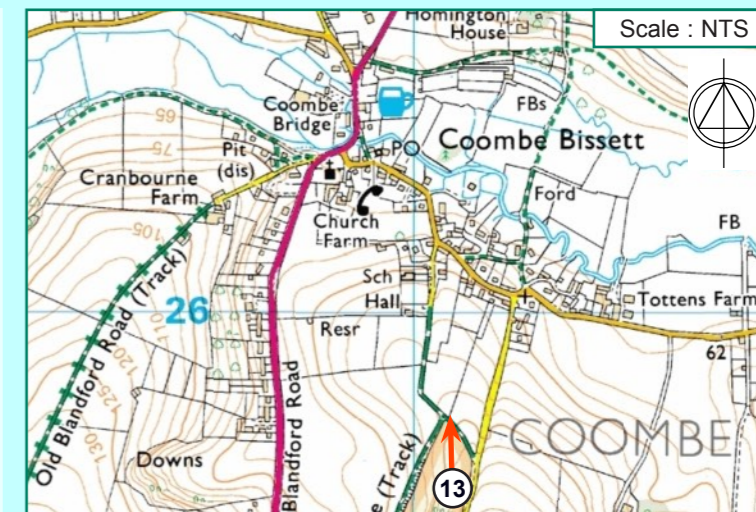
GROUND LEVEL ELEVATION: 107m AOD

DISTANCE TO SITE: 2km

CAMERA: Nikon D40 digital SLR (18-55mm lens)

CAMERA/VIEWER HEIGHT: 1.8m

CAMERA FOCAL LENGTH: 55mm




BAKE FARM

FIGURE 6.19.3a
Photomontages





VIEWPOINT No 13 PROPOSED with no mitigation



Vp 13 wireframe

VIEWPOINT: 13
DATE OF PHOTOGRAPH: 24 April 14 @ 11:55
GRID REF: SU 11114 25562
BEARING: 6° N
GROUND LEVEL ELEVATION: 107m AOD
DISTANCE TO SITE: 2km
CAMERA: Nikon D40 digital SLR (18-55mm lens)
CAMERA/VIEWER HEIGHT: 1.8m
CAMERA FOCAL LENGTH: 55mm



18 Dec 14 S:\PROJECTS\2658 - Bake Farm PV\MB\GRAPHICS\2658_LVIA_Figs_A3-L


BAKE FARM

FIGURE 6.19.3b
Photomontages



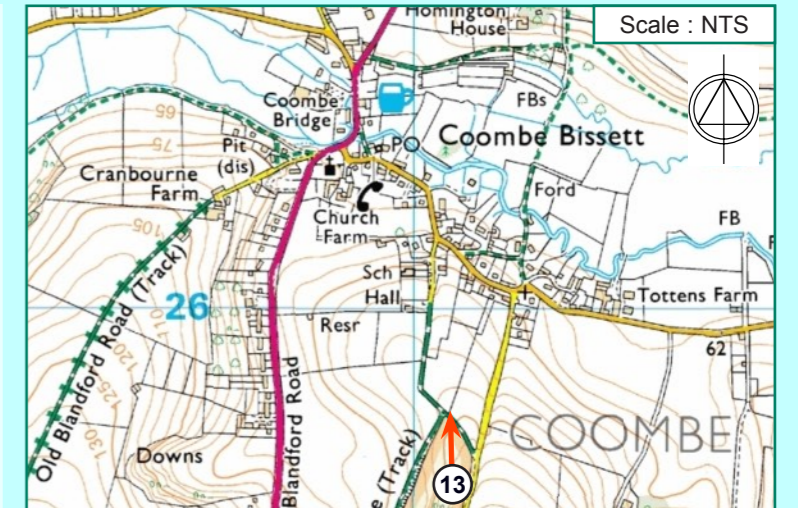


VIEWPOINT No 13 **PROPOSED** with mitigation shown after 5-7years growth



Vp 13 wireframe

VIEWPOINT: 13
DATE OF PHOTOGRAPH: 24 April 14 @ 11:55
GRID REF: SU 11114 25562
BEARING: 6° N
GROUND LEVEL ELEVATION: 107m AOD
DISTANCE TO SITE: 2km
CAMERA: Nikon D40 digital SLR (18-55mm lens)
CAMERA/VIEWER HEIGHT: 1.8m
CAMERA FOCAL LENGTH: 55mm



18 Dec 14 S:\PROJECTS\2658 - Bake Farm PV\MB\GRAPHICS\2658_LVIA_Fig's_A3-L

BAKE FARM

FIGURE 6.19.3c
Photomontages





VIEWPOINT No 18 EXISTING

VIEWPOINT: 18

DATE OF PHOTOGRAPH: 24 April 14 @ 12:25

GRID REF: SU 10125 25673

BEARING: 28° NE

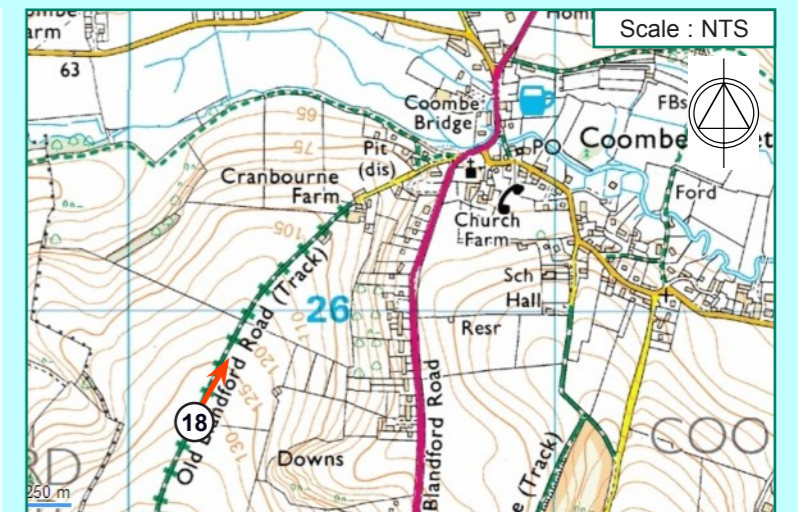
GROUND LEVEL ELEVATION: 131m AOD

DISTANCE TO SITE: 2.2km

CAMERA: Nikon D40 digital SLR (18-55mm lens)

CAMERA/VIEWER HEIGHT: 1.8m

CAMERA FOCAL LENGTH: 55mm



BAKE FARM

FIGURE 6.19.4a
Photomontages



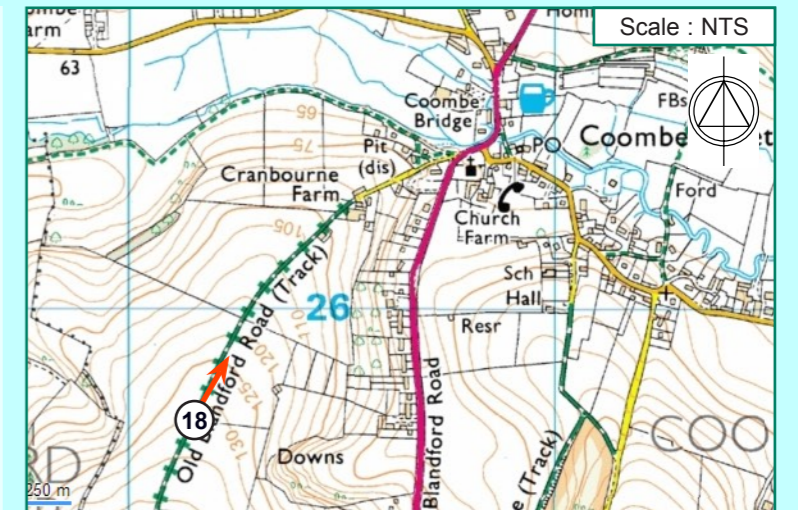


VIEWPOINT No 18 PROPOSED with no mitigation



Vp 18 wireframe

VIEWPOINT: 18
DATE OF PHOTOGRAPH: 24 April 14 @ 12:25
GRID REF: SU 10125 25673
BEARING: 28° NE
GROUND LEVEL ELEVATION: 131m AOD
DISTANCE TO SITE: 2.2km
CAMERA: Nikon D40 digital SLR (18-55mm lens)
CAMERA/VIEWER HEIGHT: 1.8m
CAMERA FOCAL LENGTH: 55mm



18 Dec 14 S:\PROJECTS\2658 - Bake Farm PV\MB\GRAPHICS\2658_LVIA\Figs_A3-L

BAKE FARM

FIGURE 6.19.4b
Photomontages



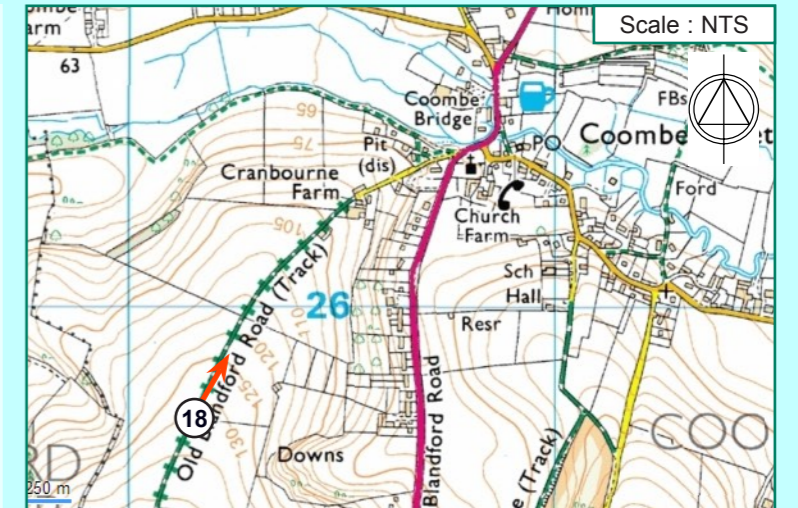


VIEWPOINT No 18 PROPOSED with mitigation shown after 5-7years growth



Vp 18 wireframe

VIEWPOINT: 18
DATE OF PHOTOGRAPH: 24 April 14 @ 12:25
GRID REF: SU 10125 25673
BEARING: 28° NE
GROUND LEVEL ELEVATION: 131m AOD
DISTANCE TO SITE: 2.2km
CAMERA: Nikon D40 digital SLR (18-55mm lens)
CAMERA/VIEWER HEIGHT: 1.8m
CAMERA FOCAL LENGTH: 55mm



18 Dec 14 S:\PROJECTS\2658 - Bake Farm PV\MB\GRAPHICS\2658_LVIA_Figs_A3-L

BAKE FARM

FIGURE 6.19.4c
Photomontages





VIEWPOINT No 19 EXISTING

VIEWPOINT: 19

DATE OF PHOTOGRAPH: 24 April 14 @ 12:45

GRID REF: SU 10211 23992

BEARING: 12° NE

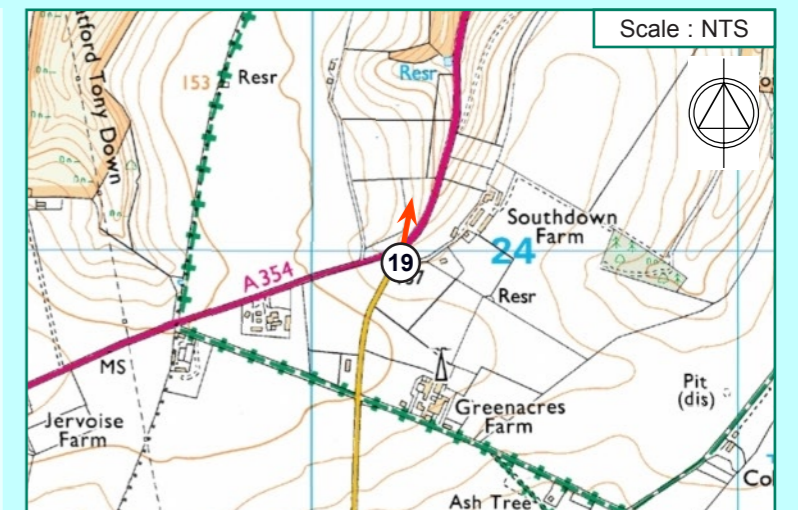
GROUND LEVEL ELEVATION: 142m AOD

DISTANCE TO SITE: 3.7km

CAMERA: Nikon D40 digital SLR (18-55mm lens)

CAMERA/VIEWER HEIGHT: 1.8m

CAMERA FOCAL LENGTH: 55mm




BAKE FARM

FIGURE 6.19.5a
Photomontages



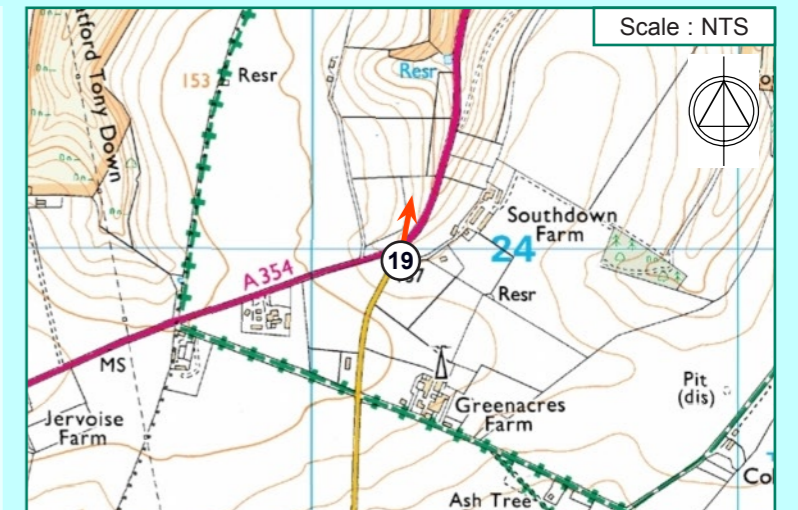


VIEWPOINT No 19 PROPOSED with no mitigation



Vp 19 wireframe

VIEWPOINT: 19
DATE OF PHOTOGRAPH: 24 April 14 @ 12:45
GRID REF: SU 10211 23992
BEARING: 12° NE
GROUND LEVEL ELEVATION: 142m AOD
DISTANCE TO SITE: 3.7km
CAMERA: Nikon D40 digital SLR (18-55mm lens)
CAMERA/VIEWER HEIGHT: 1.8m
CAMERA FOCAL LENGTH: 55mm



Scale : NTS


BAKE FARM

FIGURE 6.19.5b
Photomontages



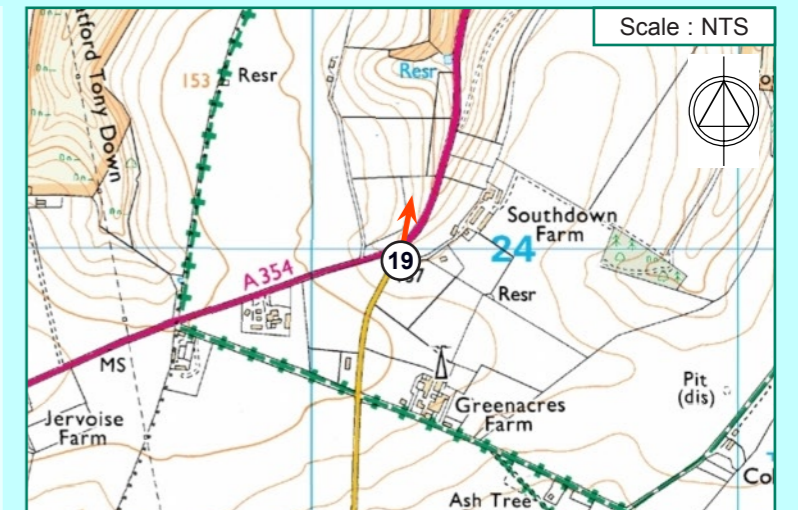


VIEWPOINT No 19 **PROPOSED** with mitigation shown after 5-7years growth



Vp 19 wireframe

VIEWPOINT: 19
DATE OF PHOTOGRAPH: 24 April 14 @ 12:45
GRID REF: SU 10211 23992
BEARING: 12° NE
GROUND LEVEL ELEVATION: 142m AOD
DISTANCE TO SITE: 3.7km
CAMERA: Nikon D40 digital SLR (18-55mm lens)
CAMERA/VIEWER HEIGHT: 1.8m
CAMERA FOCAL LENGTH: 55mm



18 Dec 14 S:\PROJECTS\2658 - Bake Farm PV\MB\GRAPHICS\2658_LVIA_Figs_A3-L

BAKE FARM

FIGURE 6.19.5c
 Photomontages

